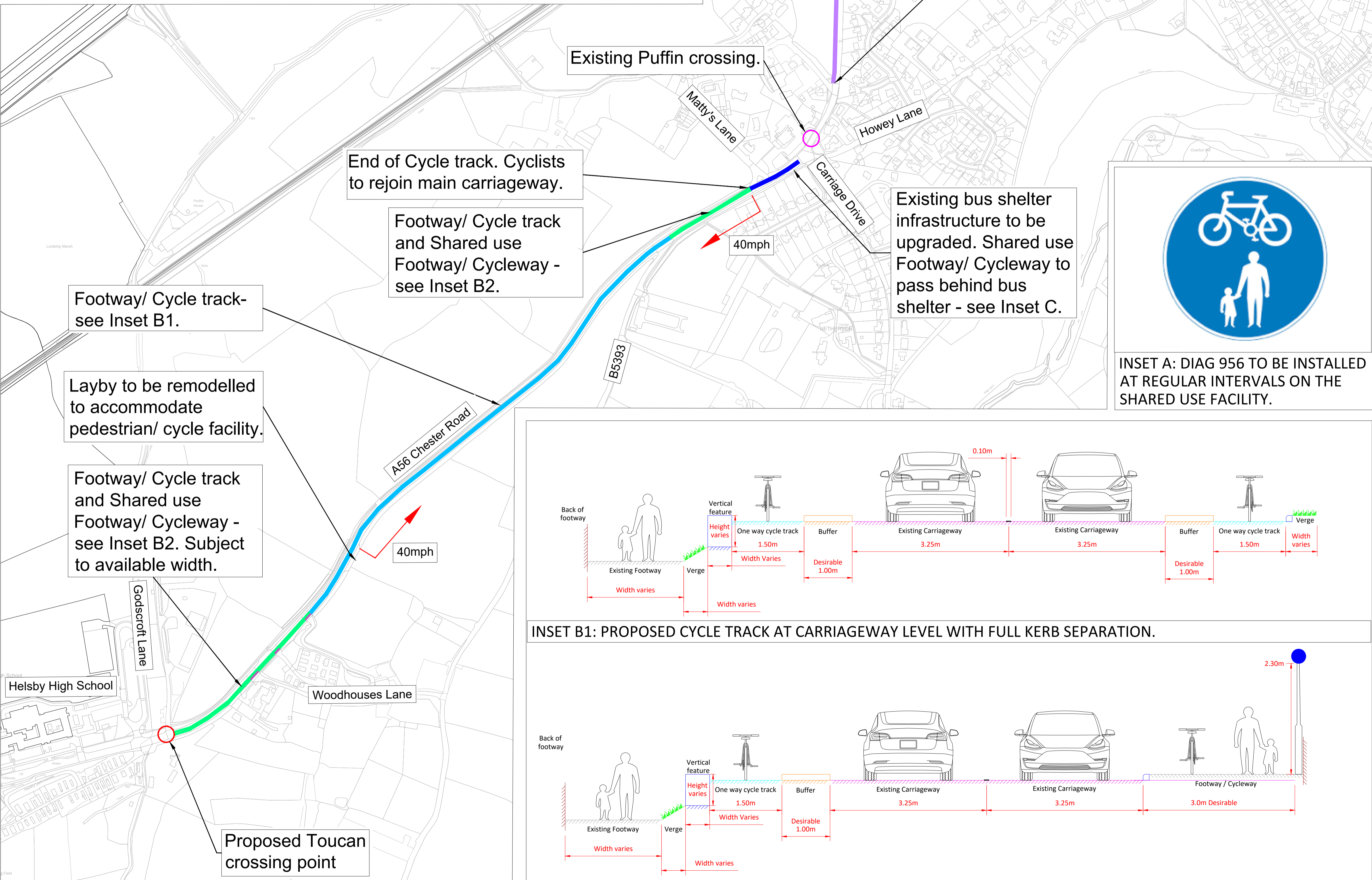


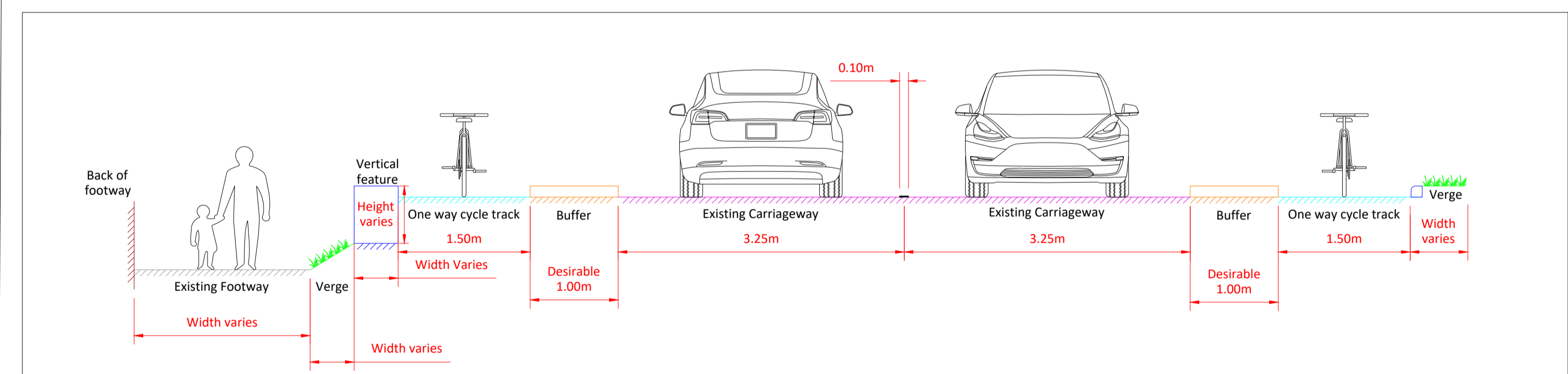
INSET C: PROPOSED SHARED USE FOOTWAY/ CYCLEWAY FACILITY.



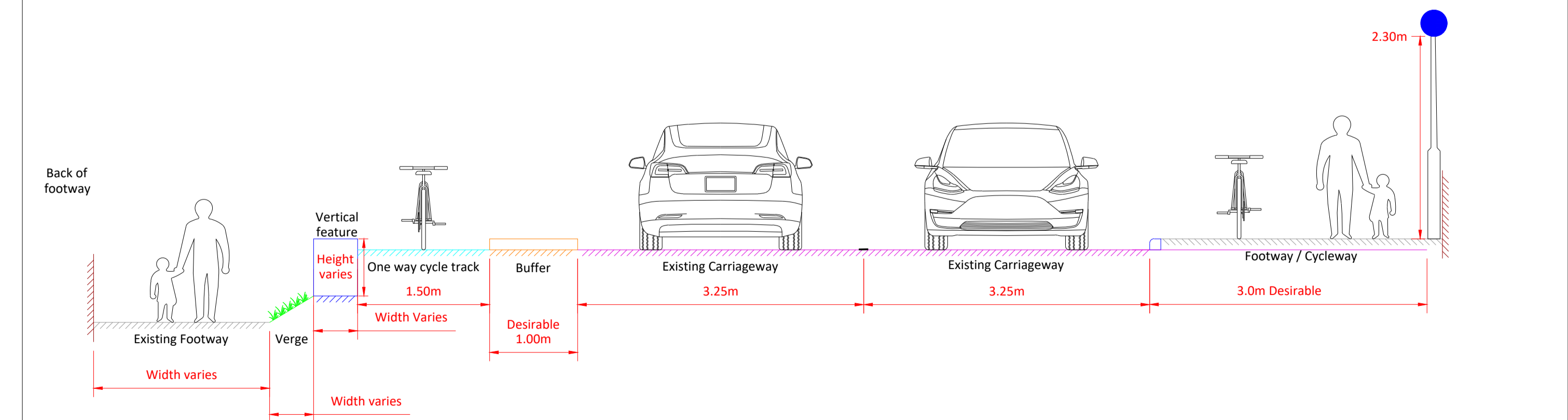
Existing footway to be widened and vegetation to be cut back.



INSET A: DIAG 956 TO BE INSTALLED AT REGULAR INTERVALS ON THE SHARED USE FACILITY.



INSET B1: PROPOSED CYCLE TRACK AT CARRIAGEWAY LEVEL WITH FULL KERB SEPARATION.



INSET B2: PROPOSED CYCLE TRACK AT CARRIAGEWAY LEVEL WITH FULL KERB SEPARATION AND SHARED USE FOOTWAY/CYCLEWAY FACILITY.

- Notes:
1. Do not scale drawing.
 2. All measurements are in metres unless otherwise specified.
 3. Various lighting columns, traffic signs and street furniture will have to be relocated to accommodate Footway/ Cycleway.
 4. All existing accesses to be maintained.
 5. Junction treatment to be undertaken to give cycle and pedestrian priority.
 6. All existing bus stops are to be retained. All bus stop laybys to be removed and bus stops to be marked on carriageway.

- Key for drawing:
- Proposed 1.5m on Carriageway Cycle track - see Inset B1
 - Proposed 1.5m on Carriageway Cycle track and Shared use Footway/ Cycleway - see Inset B2
 - Proposed Shared use Footway/ Cycleway Facility - see Inset C.
 - Existing footway to be widened, vegetation to be cut back.
 - Coloured surfacing across junctions
 - Proposed speed reduction from 50mph to 40mph
 - Proposed Toucan crossing.
 - Existing Puffin crossing to be retained.

- Key for inset B1, B2 & C:
- Footway - width varies.
 - Cycle track - surface to be a different colour to the footway
 - Carriageway
 - Verge
 - Vertical feature - approximately 0.5m wide
 - Property boundary (wall / hedge etc.)
 - Kerb
 - Full kerb height buffer - 1m wide.
 - Shared use Footway/ Cycleway sign to be installed at regular intervals - see Inset A

Ph/Rev.	Revision Details	Rev.by	Chk.by	Date
P/03	AMENDED STREET NAME	JH	AC	19/01/2021
P/02	AMENDED FOLLOWING COMMENTS	JH	AC	19/01/2021
P/01	AMENDED FOLLOWING COMMENTS	JH	AC	15/01/2021
P/00	ORIGINAL	JH	AC	07/01/2021



Project: **CHESHIRE WEST & CHESTER ACTIVE TRAVEL FUND - TRANCHE 2**

A56 CHESTER ROAD, HELSBY PROPOSAL FOR CONSULTATION

Cheshire West & Chester Council, Planning & Transport, 4 Civic Way, Ellesmere Port CH65 0BE
 Contact Name: - Telephone: 01244 97
 Drawn by: JH Fax No: 01244 603771
 Checked by: AC Date: 07/01/2021 Sheet 1 of 1
 Scales at A1: NTS Drawing No: CR_H-CO-0001 Phase/Rev: P/03